

Attachment N – Geometric Site Plan General Information – 5/16/25

I. Title Bar

Document Name: Geometric Site Plan
Project Name: TNT Howard LLC
Zoning Petition No: TBD
Site Location: Brookside Drive & Almora Terrace, Elgin, IL 60124
Parcel Number: 06-08-401-013
Solar Company: TNT Howard LLC, 5 Middlebury Rd, Barrington, IL 60010
Contact: Timothy R Meyer 312-953-5618
Prepared By: Timothy R. Meyer Engineer EIT
Prepared Date: May 16, 2025

II. Plan Information

Property location: Parcel# 06-08-401-013,
Site location is in S8-T41N-R8E, Elgin Twp, Kane Co., IL
Legal description below.
Residential zoning to the N & E, Farm zoning to the W & S.

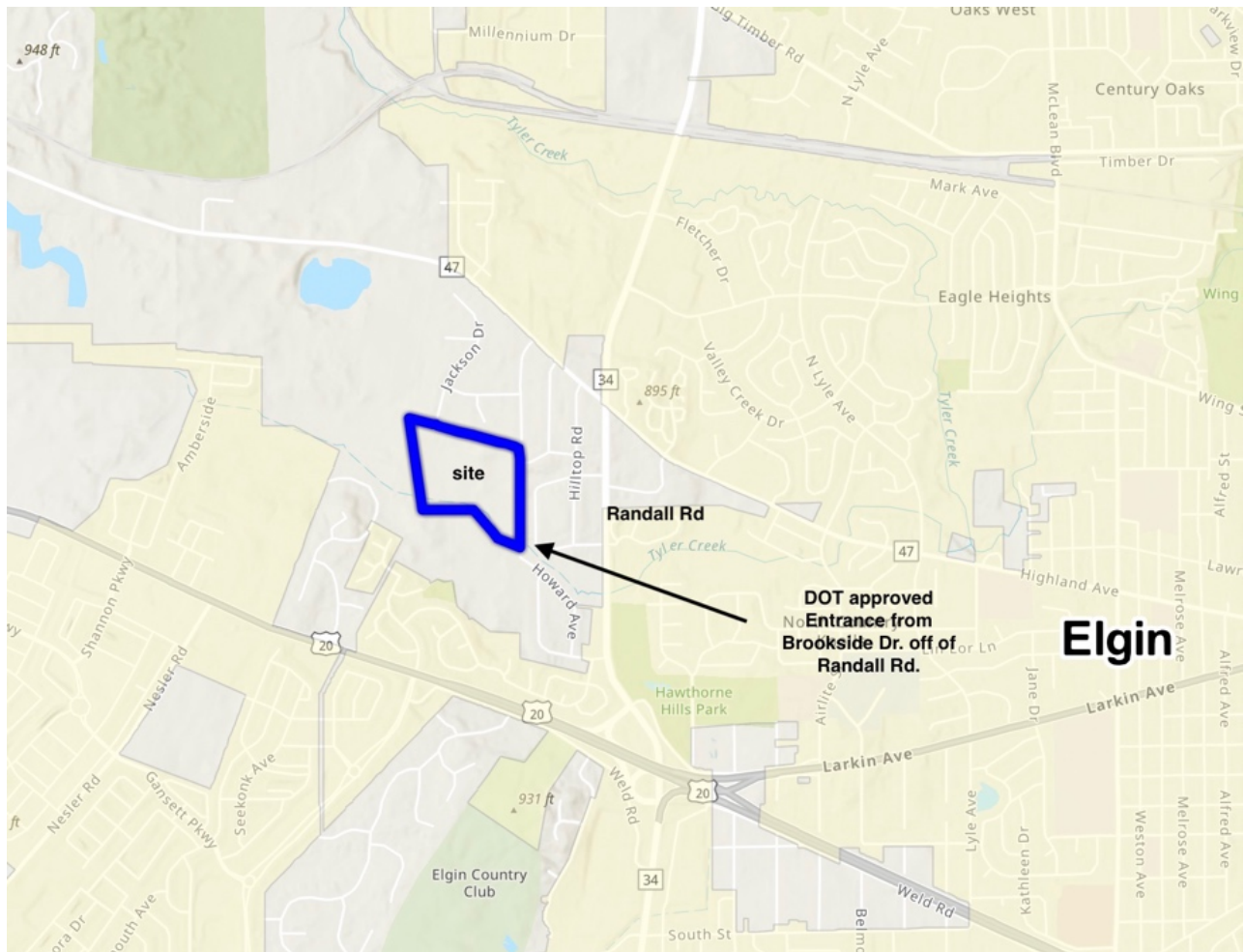
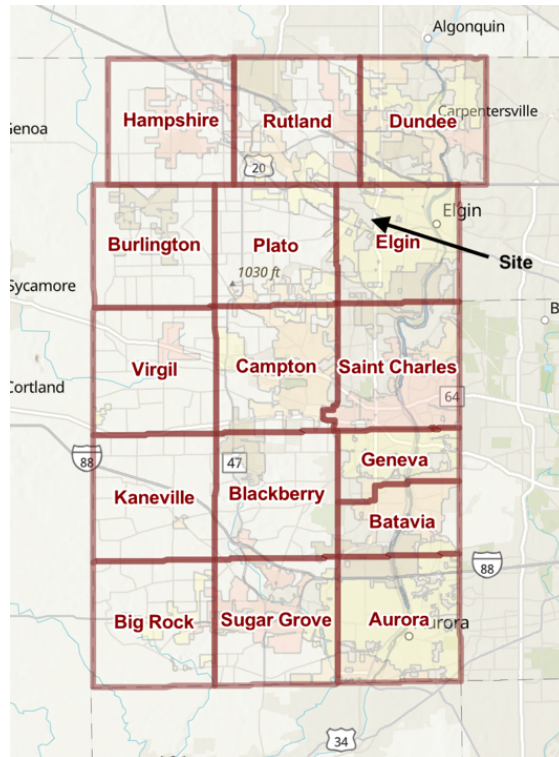
Existing/Future Use Current use is F District – Farming.
Future use 5MW (AC) solar PV array on up to 40 acres.

Setbacks/restrictions: No buildings or residences on subject property,
Setbacks shown for homes in range (150') and borders (50').
DOT gave approval to use Brookside Dr. Tk wts are below limit.
Panel height will be less than 20'.
No substations are on site. Lines will attach to ComEd in SE corner.
All power & communication lines shall be installed per AIMA.

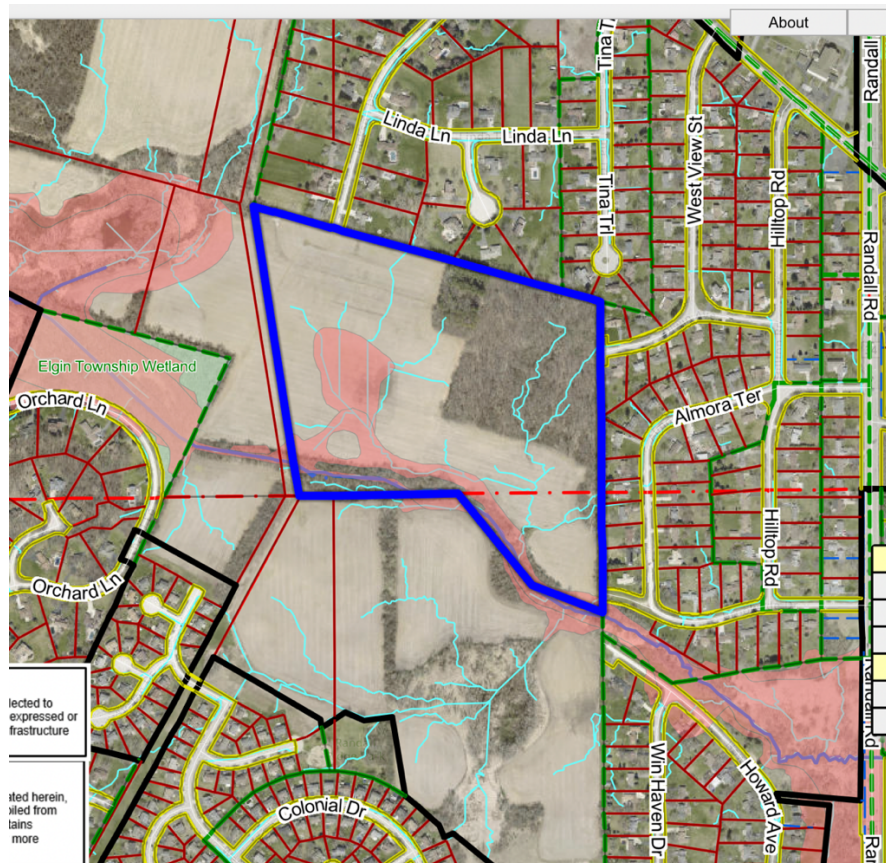
Attachments:

- a. General location, DOT approved entrance.
- b. Wetlands, 100-year flood plain, creek, areas within 1500'.
- c. Aerial view
- d. Legal description
- e. Underground drainage shown in Attachment ZB

a. General Location and DOT Approved Entrance



b. Wetlands, 100-Year Flood Plain, Creek, Area w/I 1500'



c. Aerial View



d. Legal Description of 06-08-401-013

CERTIFICATE OF SURVEY

STATE OF ILLINOIS)
(SS
COUNTY OF OGLE)

I, Dale E. Wallace, an Illinois Professional Land Surveyor, hereby certify that the following described property was surveyed by me or under my direct supervision. I further certify that this plat is a true and correct representation of said survey to the best of my knowledge and belief. Dimensions are given in feet and decimals of a foot thereof. Bearings shown hereon are in degrees, minutes, and seconds. Bearings are for description purposes and relative only to each other.

OF PROPERTY DESCRIBED AS: Part of the South-half of Section 8 and part of the North-half of Section 17, Township 41 North, Range 8 East of the Third Principal Meridian, Kane County, Illinois, bounded and described as follows:

Beginning at the Southwest Corner of Lot 32 of West Highland Acres Unit No. 2, recorded as Document 1470962 on August 18, 1970 and amended by Certificate of Correction per Document 1470962; thence South 74 degrees 57 minutes 17 seconds East along the South Line of said West Highland Acres Unit No. 2 and the South Line of West Highland Acres, recorded as Document 1197194 on July 14, 1971, a distance of 1776.04 feet to the East Line of the West-half of the Southeast Quarter of said Section 8 as monumented by the West Line of the Third Addition to Almora Heights, recorded as Document 876586 on November 26, 1958; thence South 00 degrees 39 minutes 09 seconds East along said East Line of the West-half, a distance of 948.56 feet to the South Line of said Southeast Quarter of Section 8; thence South 00 degrees 23 minutes 45 seconds East along the East Line of the West-half of the Northeast Quarter of said Section 17, a distance of 594.60 feet; thence North 68 degrees 41 minutes 23 seconds West, a distance of 375.00 feet; thence North 39 degrees 35 minutes 38 seconds West, a distance of 580.00 feet to the South Line of the Southeast Quarter of said Section 8; thence South 89 degrees 05 minutes 21 seconds West along said South Line, a distance of 789.52 feet to the Easterly Line of the land conveyed to Northern Illinois Gas Company per Document 1060432; thence North 08 degrees 47 minutes 23 seconds West along said Easterly Line, a distance of 1450.48 feet to the Point of Beginning, containing 49.522 acres, more or less, subject to all easements, agreements, county codes and/or ordinances of record, if any, all situated in the Township of Elgin, the County of Kane and the State of Illinois.

Dated this 25th day of April, 2025, A.D., at the office of Survey-Tech.